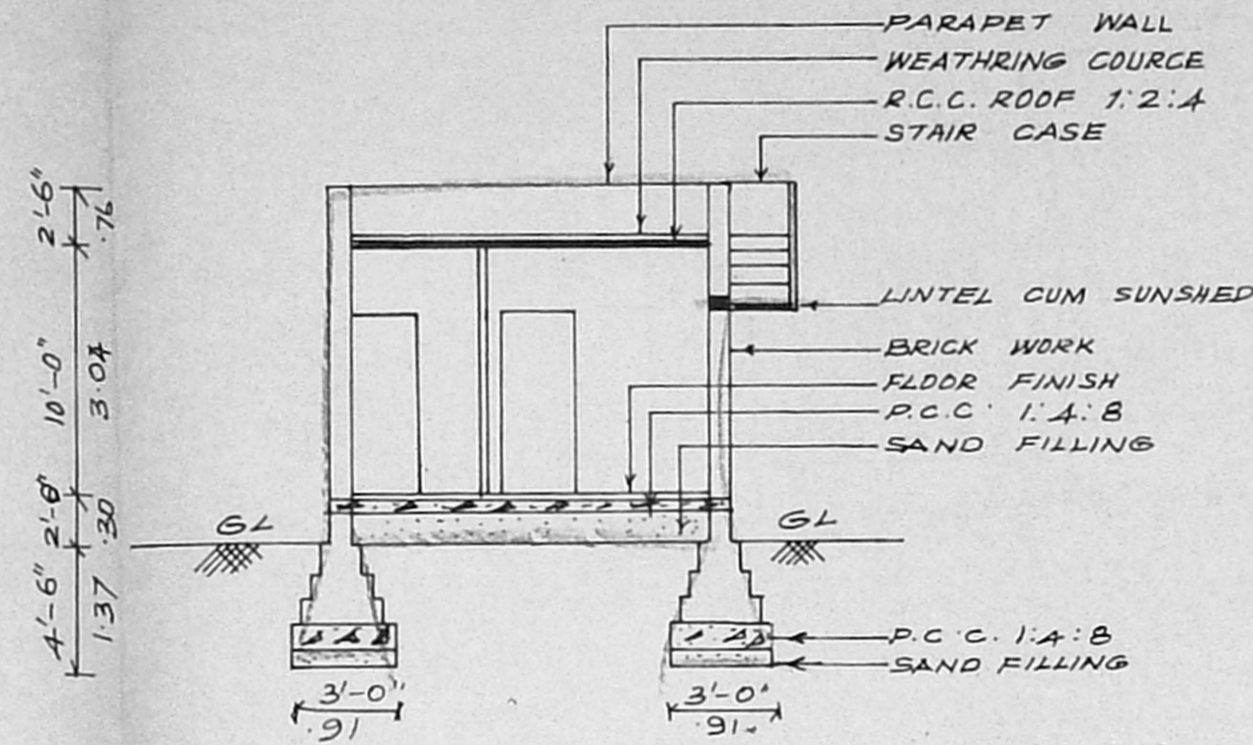
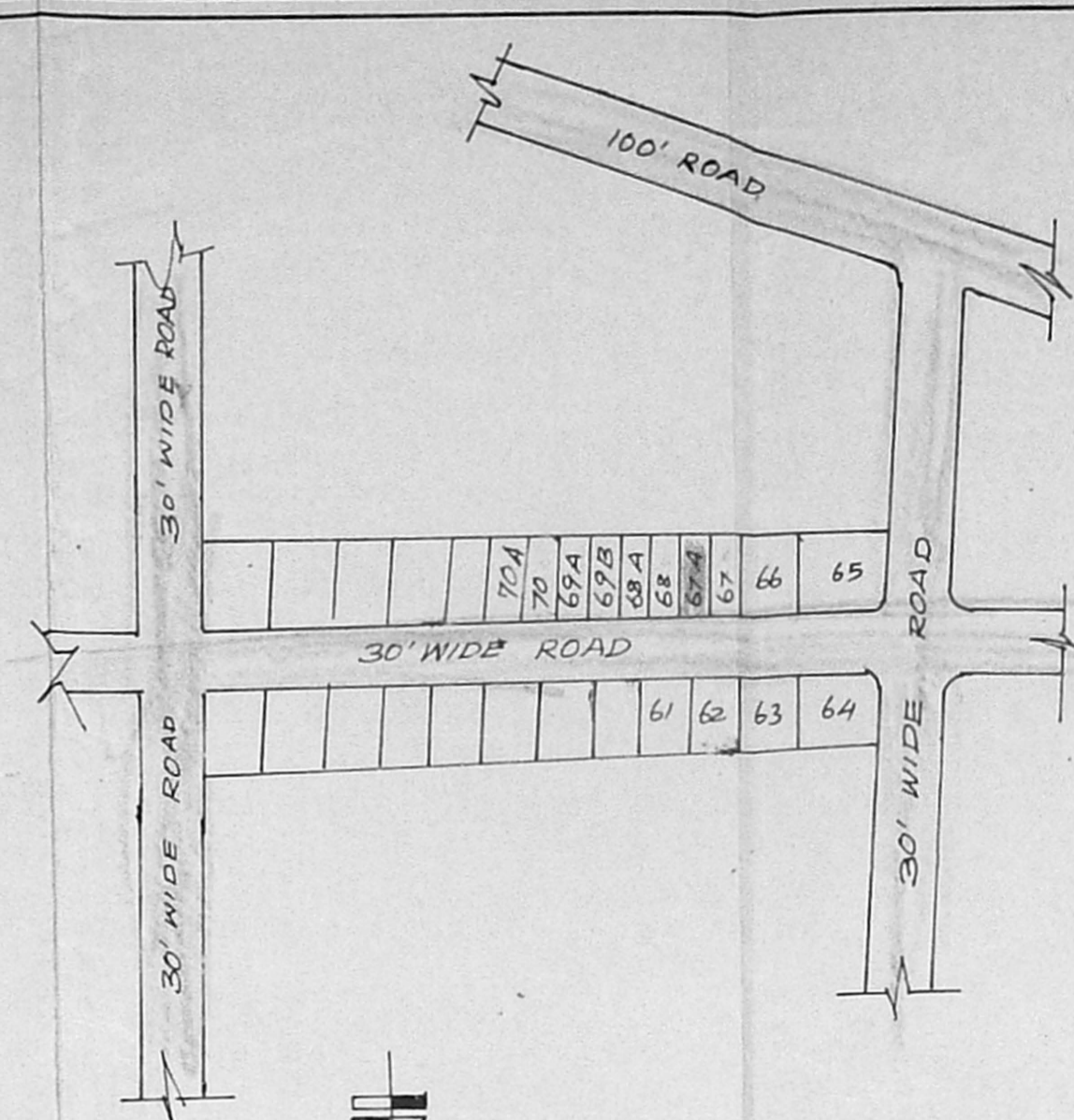


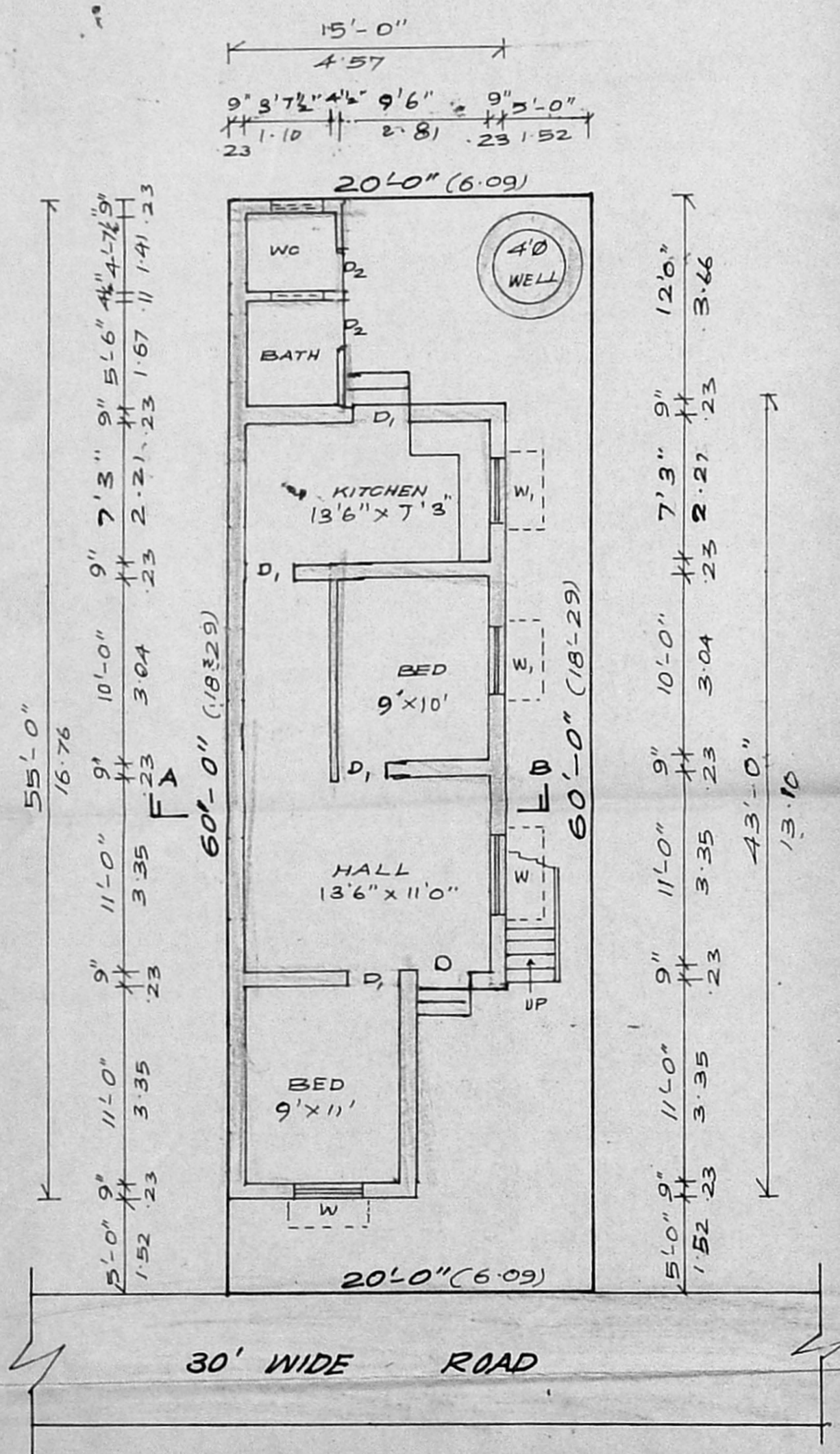
FRONT ELEVATION



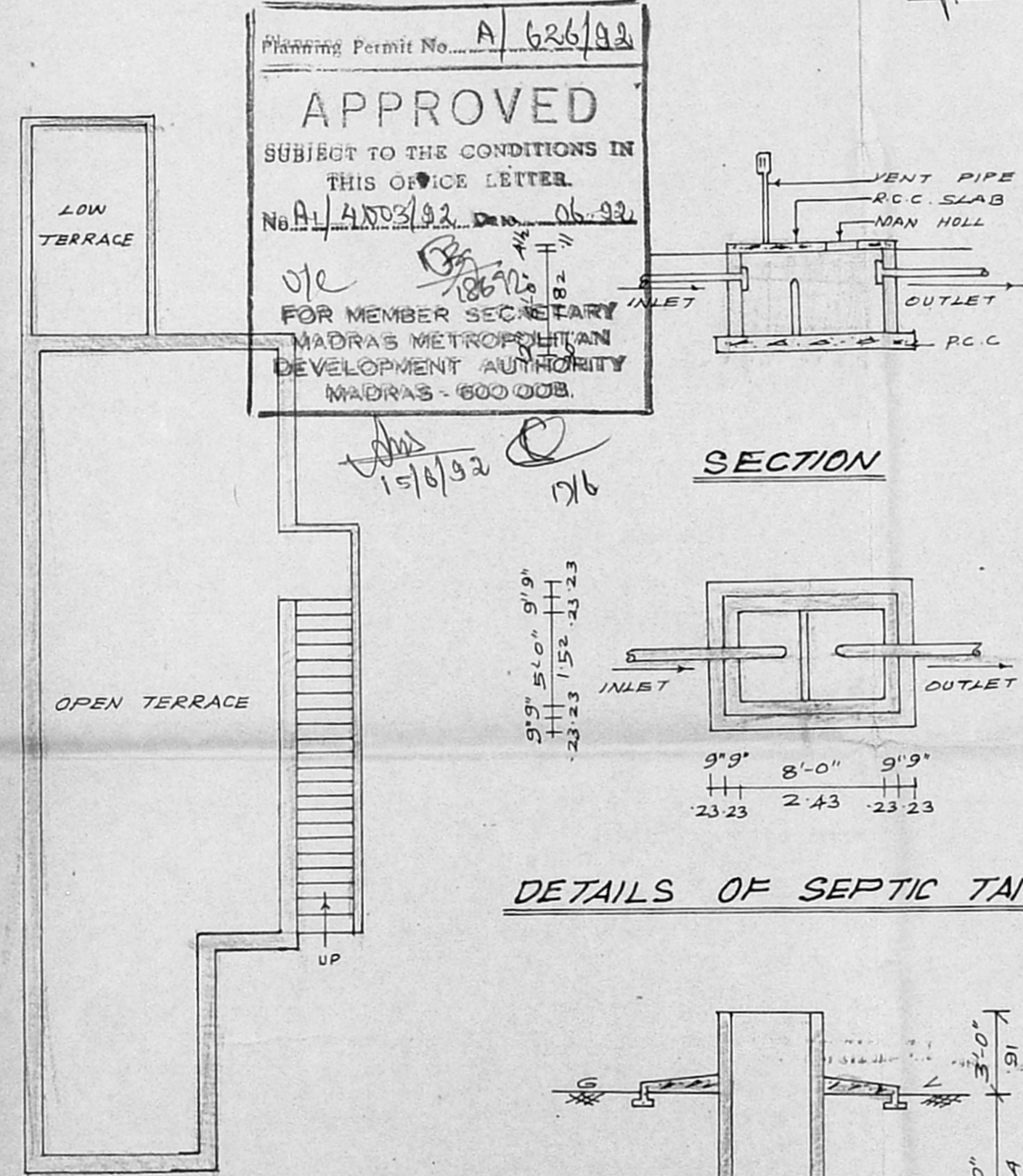
SECTION ON 'AB'



KEY PLAN (NOT TO SCALE)

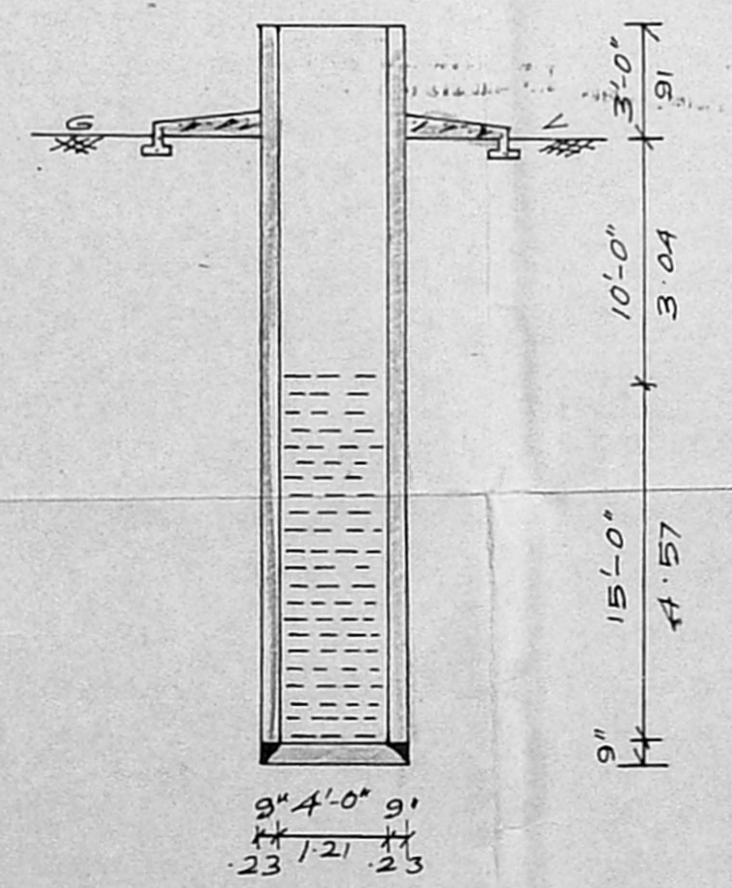


SITE PLAN AND PLAN



TERRACE FLOOR PLAN

DETAILS OF SEPTIC TANK



DETAILS OF WELL

Planning Permit No. A 626/92
APPROVED
SUBJECT TO THE CONDITIONS IN THIS OFFICE LETTER.
No. A1/AND/92
FOR MEMBER SECRETARY
MADRAS METROPOLITAN DEVELOPMENT AUTHORITY
MADRAS - 600 088.

PLAN SHOWING THE PROPOSED CONSTRUCTION OF RESIDENTIAL BUILDING AT PLOT NO. 67, A SARASWATHI NAGAR, R. S. NO. 21/2 & 21/3, OF MADI-PAKKAM VILLAGE, SAIDAPET TALUK, CHENGALPUT DISTRICT.

ULLAGARAM, PUZHUVAKKAM T.P.,
MMDA (A.P.) NO. 1
C.No. A1/AND/92
Asst. ...
SCALE: 1" = 8'-0"
PART I
PART II NO. 118

COLOUR INDEX D.P.
PROPOSED CONSTRUCTION
EXISTING ROADS
SITE BOUNDARY

SCHEDULE OF JOINERIES

D	- DOOR	3'-3" x 7'-0"
D1	- DOOR	3'-0" x 7'-0"
D2	- DOOR	2'-6" x 6'-6"
W	- WINDOW	4'-6" x 4'-6"
W1	- WINDOW	4'-0" x 4'-6"
V	- VENTILATOR	2'-0" x 1'-0"

AREA PARTICULARS
SITE EXTENT : 1200 SQFT. (111.54 SQMT.)
BUILDEDUP AREA : 636 SQFT. (59.10 SQMT.)

OWNER: C. M. S. Narayan

C. GANESAN.
LICENSED SURVEYOR.
Alander Municipality, Tambaram Municipality,
159, Karuneeagar Street, Adambakkam
MADRAS-600 088.

LICENSED SURVEYOR.